
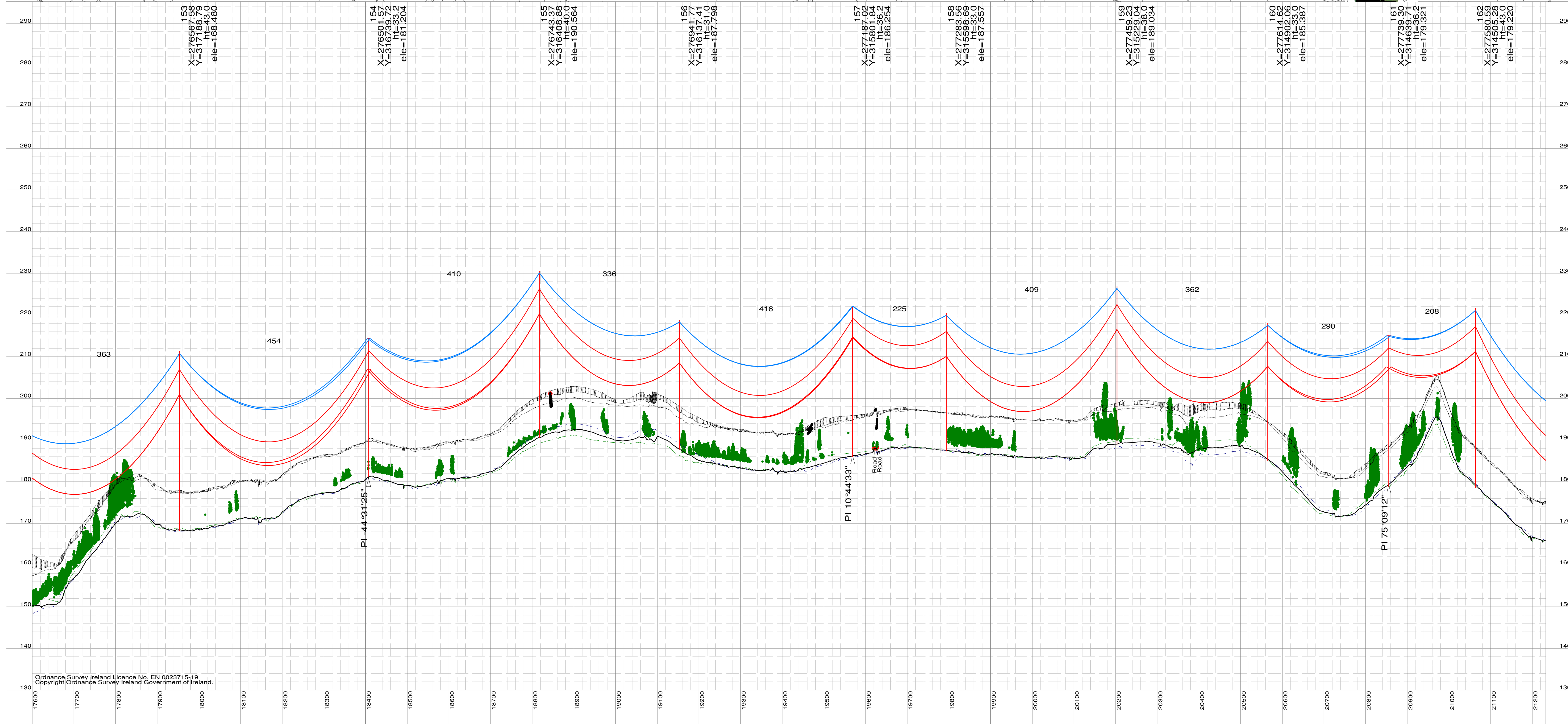
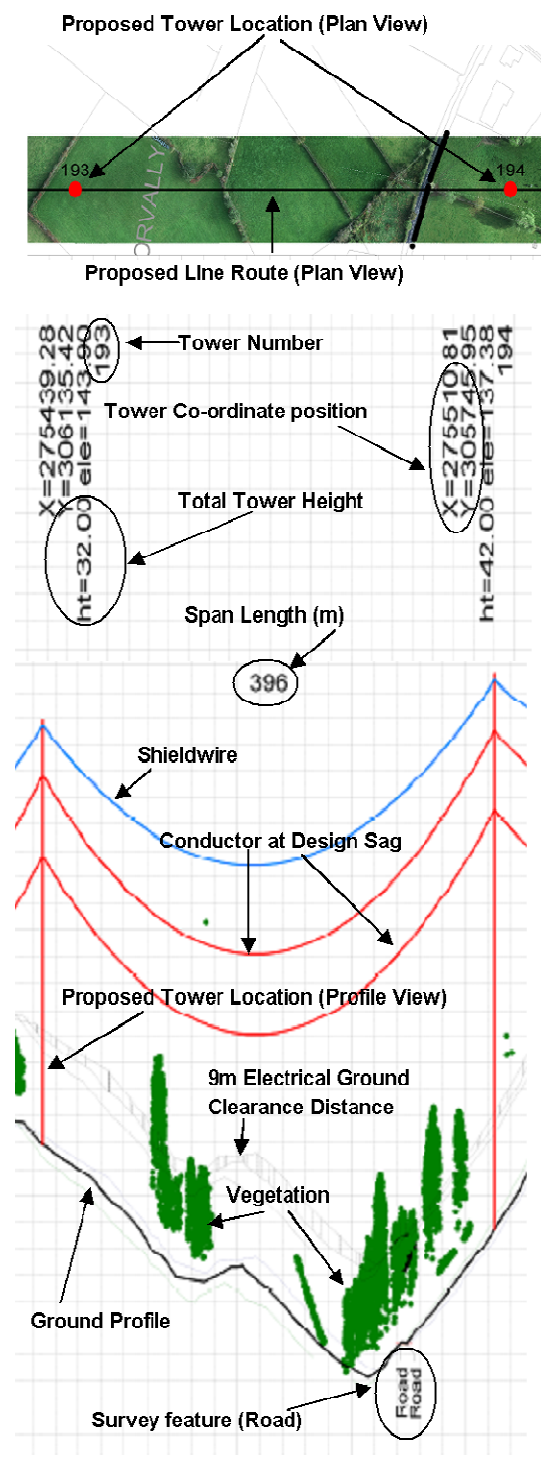


LIDAR data
flown in October 2013



152 X=27656.58 Y=31188.70 ele=168.480	153 X=27656.58 Y=31188.70 ele=168.480	154 X=27650.57 Y=31639.72 ele=181.204	155 X=276743.37 Y=316408.88 ele=190.564	156 X=27694.77 Y=31613.41 ele=187.798	157 X=277187.02 Y=315801.84 ht=36.2 ele=186.254	158 X=277283.56 Y=315598.69 ht=33.0 ele=187.557	159 X=277459.23 Y=315229.04 ht=38.0 ele=189.034	160 X=277614.82 Y=314902.06 ht=36.2 ele=185.387	161 X=277739.30 Y=314639.71 ht=36.2 ele=179.321	162 X=277580.56 Y=314503.28 ht=43.0 ele=179.220
--	--	--	--	--	---	---	---	---	---	---

Drawing Key



Notes:
Figured Dimensions only to be taken from this drawing.
All levels relate to Ordnance Survey Datum at Main Head

Ordnance Survey Ireland Licence No. EN 0023715-19
Copyright Ordnance Survey Ireland Government of Ireland.

COPYRIGHT © INTERNATIONAL LIMITED
All rights reserved. No part of this work may be modified or reproduced or copied in any form or by means - graphic, electronic or mechanical, including photocopying, recording, taping or information and retrieval system, or used for any purpose other than its designated purpose, without the written permission of ESB International limited.

ESB INTERNATIONAL

ESB International
18/21 Stephen Court, St Stephen's Green, Dublin 2
Tel: 353 1 703 8000 Email: marketing@esb.ie Web: www.esb.ie
ESB International is a trading name of ESB Engineering & Facility Management Ltd
Registered Office: as above Registered in Ireland No. 155249

PURPOSE OF ISSUE:
Preliminary unless indicated

For Information Planning

Client Approval Revised

ESB Legal Services Tender

Construction As-Built Drawing

CLIENT:
EirGrid

PROJECT:
**North South 400kV Interconnection
Development**

CLIENT:
**Cavan Monaghan Study Area (CMSA) Proposed Line Route Design
Plan & Profile**

DRAWN: S.O.	PRODUCED: S.O.	VERIFIED: N.L.	APPROVED: B.G.	APP DATE: May 15
CLIENT REF: (Planning Drawing Reference) MT - 005-06			No. of Sheets: 6/32	SIZE: A1
DRAWING NUMBER: PE687 - D141 - 132 - 06 - 007			SCALE: V: 1:500 H: 1:5000	SHEET REV